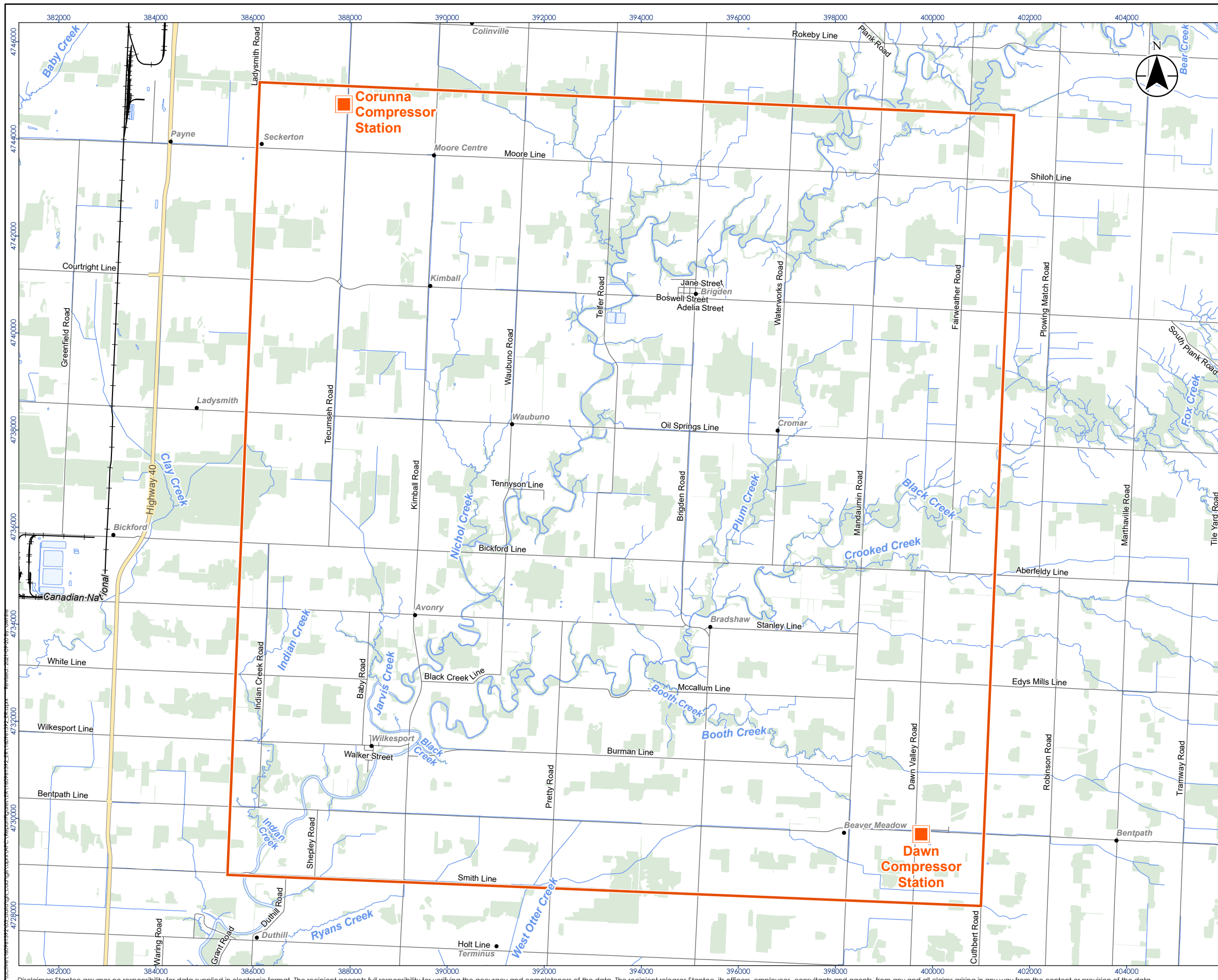
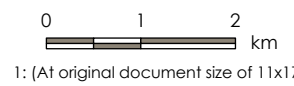


# **APPENDIX A: FIGURES**

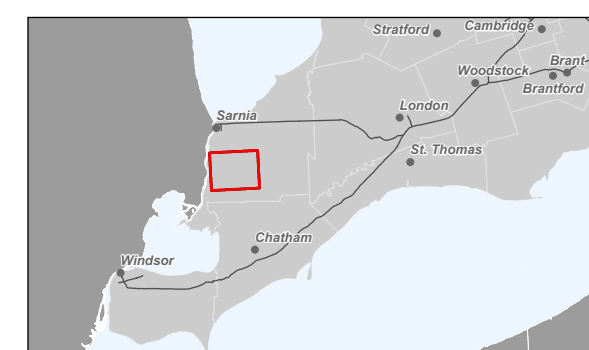


Legend

- Study Area
- Existing Station
- Railway
- Expressway / Highway
- Roads
- Watercourse (Intermittent)
- Watercourse (Permanent)
- Waterbody
- Wooded Area



- Notes**
1. Coordinate System: Name: NAD 1983 UTM Zone 17N
  2. Base features produced under license with the Ontario Ministry of Natural Resources and Forestry © Queen's Printer for Ontario, 2020.
  3. Known Archaeological Sites from MTCS 2021.

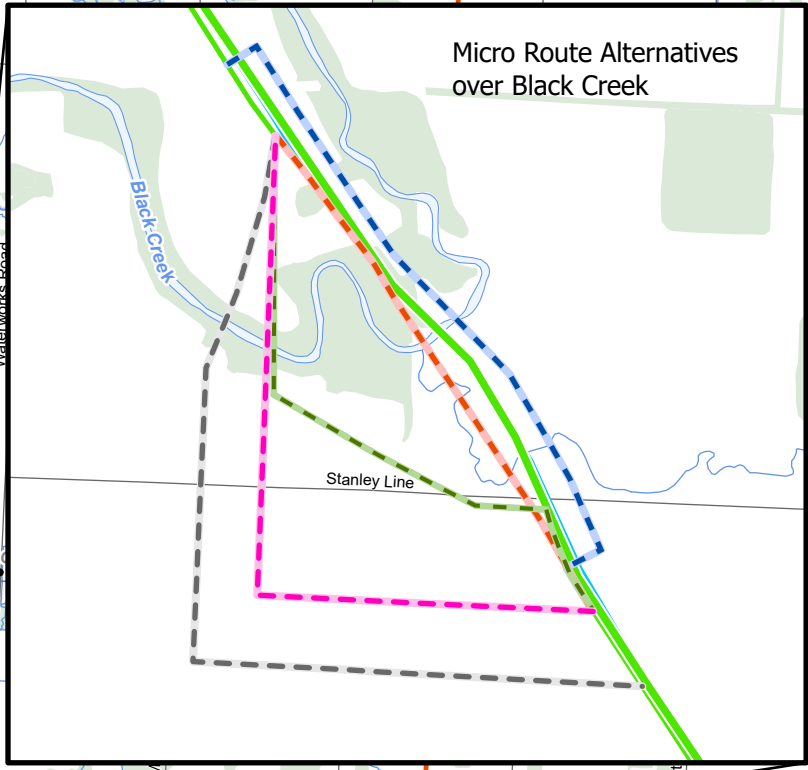
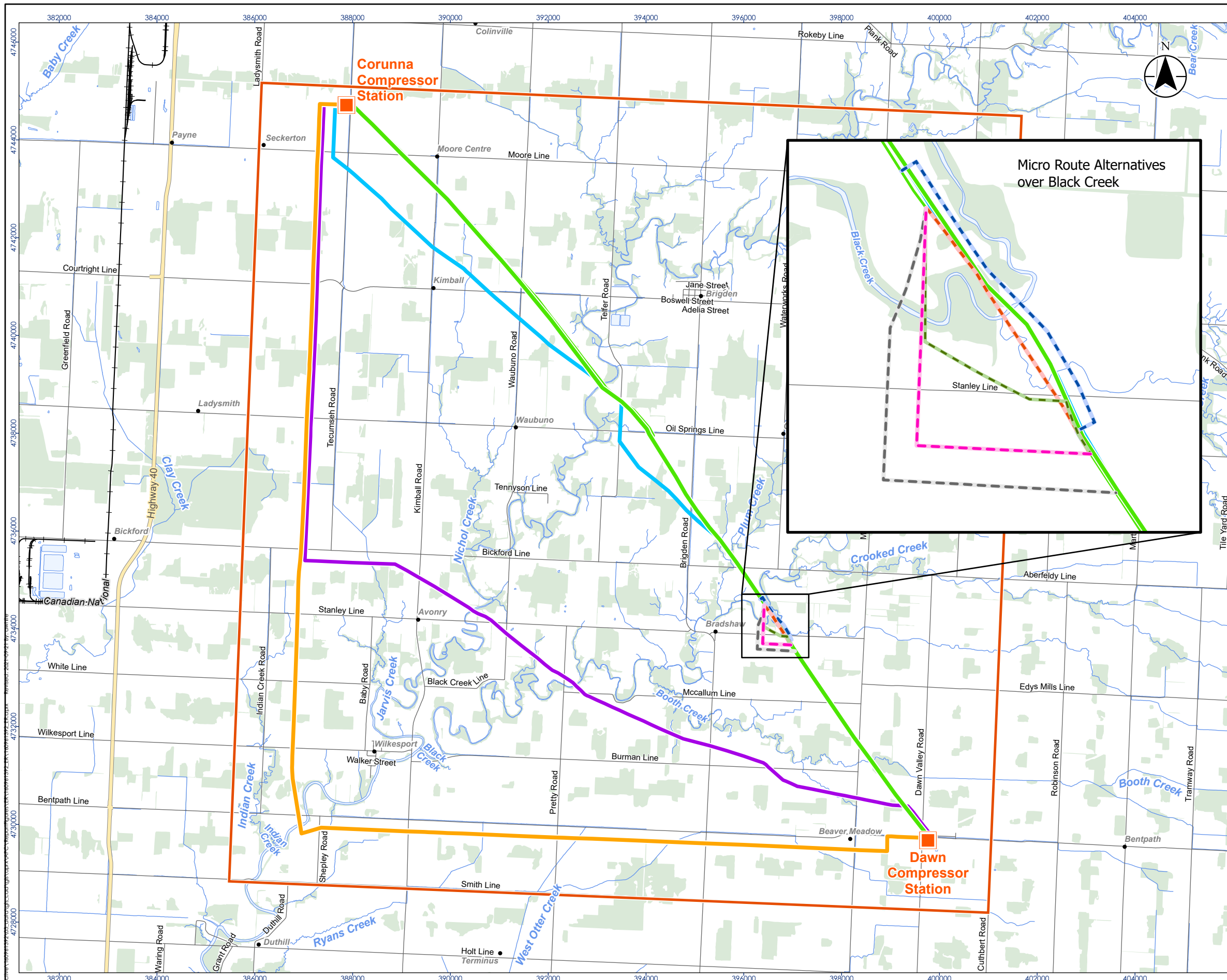


Project Location: Lambton County  
 Prepared by: awwhite on 2021-09-20  
 Technical Review by: EH on 2021-09-17  
 160961392 REVA

Client/Project: ENBRIDGE GAS INC.  
 DAWN TO CORUNNA PIPELINE PROJECT

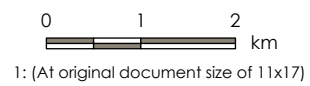
Figure No.: **A-1**  
 Title: **Study Area**

Disclaimer: Stantec assumes no responsibility for data supplied in electronic format. The recipient accepts full responsibility for verifying the accuracy and completeness of the data. The recipient releases Stantec, its officers, employees, consultants and agents, from any and all claims arising in any way from the content or provision of the data.

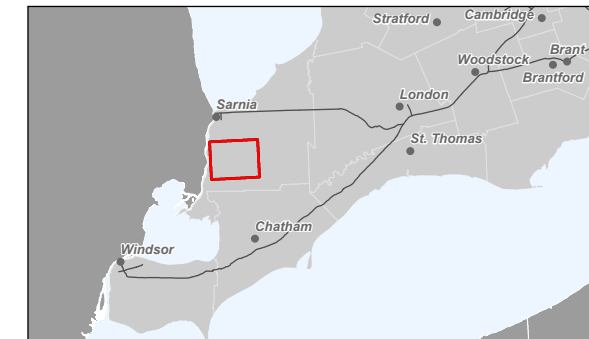


Legend

- Study Area
- Existing Station
- Alternative Route 1
- Alternative Route 2
- Alternative Route 3
- Alternative Route 4
- <all other values>
- Micro Route 1
- Micro Route 2
- Micro Route 3
- Micro Route 4
- Micro Route 5
- Railway
- Expressway / Highway
- Roads
- Watercourse (Permanent)
- Waterbody
- Wooded Area



- Notes**
1. Coordinate System: Name: NAD 1983 UTM Zone 17N
  2. Base features produced under license with the Ontario Ministry of Natural Resources and Forestry © Queen's Printer for Ontario, 2020.
  3. Known Archaeological Sites from MTCs 2021.



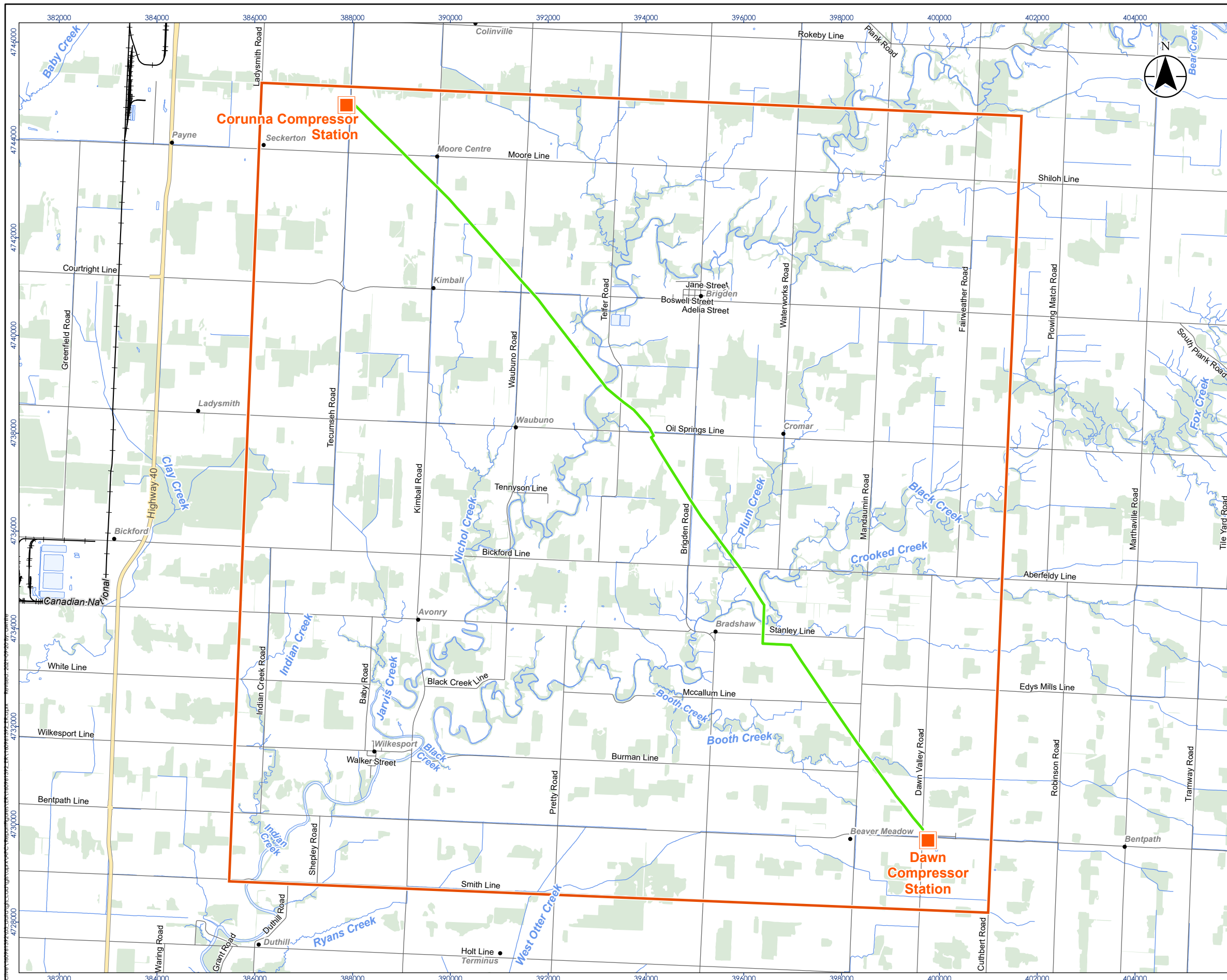
Project Location: Lambton County  
 Prepared by: awwhite on 2021-09-21  
 Technical Review by: EH on 2021-09-17  
 160961392 REVA

Client/Project: ENBRIDGE GAS INC.  
 DAWN TO CORUNNA PIPELINE PROJECT

Figure No.: **A-2**

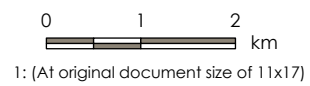
Title: **Route Alternatives**

Disclaimer: Stantec assumes no responsibility for data supplied in electronic format. The recipient accepts full responsibility for verifying the accuracy and completeness of the data. The recipient releases Stantec, its officers, employees, consultants and agents, from any and all claims arising in any way from the content or provision of the data.

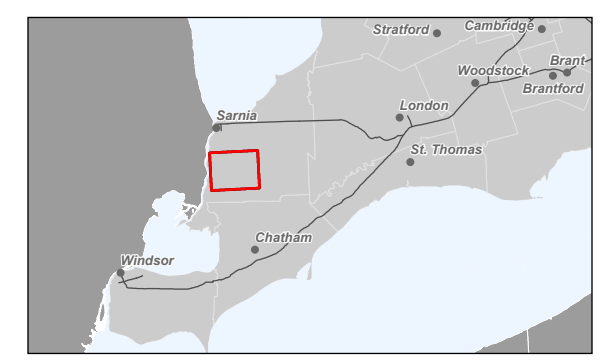


Legend

- Study Area
- Preferred Route
- Existing Station
- Railway
- Expressway / Highway
- Roads
- Watercourse (Intermittent)
- Watercourse (Permanent)
- Waterbody
- Wooded Area



- Notes**
1. Coordinate System: Name: NAD 1983 UTM Zone 17N
  2. Base features produced under license with the Ontario Ministry of Natural Resources and Forestry © Queen's Printer for Ontario, 2020.
  3. Known Archaeological Sites from MTCS 2021.



Project Location: Lambton County  
 Prepared by: awwhite on 2021-09-20  
 Technical Review by: EH on 2021-09-17

Client/Project: ENBRIDGE GAS INC.  
 DAWN TO CORUNNA PIPELINE PROJECT

Figure No.: **A-3**

Title: **Preferred Route**

Disclaimer: Stantec assumes no responsibility for data supplied in electronic format. The recipient accepts full responsibility for verifying the accuracy and completeness of the data. The recipient releases Stantec, its officers, employees, consultants and agents, from any and all claims arising in any way from the content or provision of the data.