

TOWNSHIP OF WARWICK

Confederation Line

St Clair Street

Underpass Road

Short Road

Arkona Road

Churchill Line

Brown Creek

Old Walnut Road

Nauvoo Road

Lasalle Line

Lasalle Line

MUNICIPALITY OF BROOKE-ALVINSTON

Hardy Creek Road

Petrolia Line

Hardy Creek

Ebenezer Road

White Pine Road













Rokeby Line

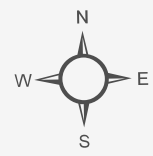
Old Walnut Road

Brooke Line

ENBRIDGE GAS INC. 

Watford Pipeline Project

-  Preliminary Preferred Route
-  Alternative Route A
-  Alternative Route B
-  Proposed Injection Station
-  Existing Watford Transmission Station
-  Brooke Valve Site
-  Rail
-  Major Road
-  Minor Road
-  Watercourse
-  Waterbody
-  Municipal Boundary



SCALE 1:35,000

