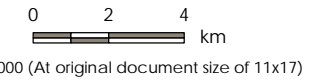


APPENDIX A: FIGURES

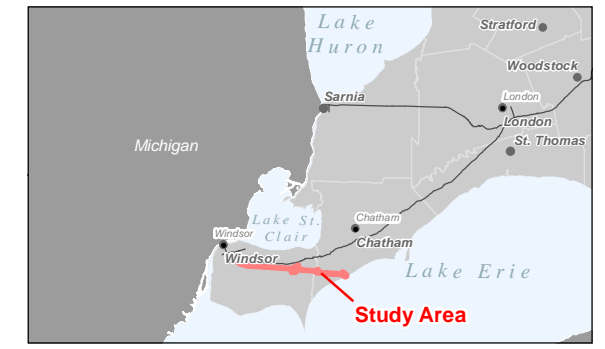




- Legend
- Study Area
 - ▲ Existing Enbridge Gas Station
 - Railway
 - Watercourse
 - Waterbody
 - Municipal Boundary, Upper
 - Municipal Boundary, Lower



- Notes
1. Coordinate System: NAD 1983 UTM Zone 17N
 2. Base features produced under license with the Ontario Ministry of Natural Resources and Forestry © Queen's Printer for Ontario, 2019.



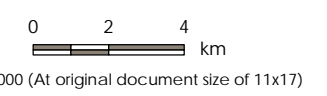
Project Location: County of Essex and the Municipality of Chatham-Kent
 Prepared by PW on 2019-04-15
 Technical Review by ABC on yyyy-MM-dd

Client/Project: ENBRIDGE GAS INC.
 WINDSOR LINE REPLACEMENT

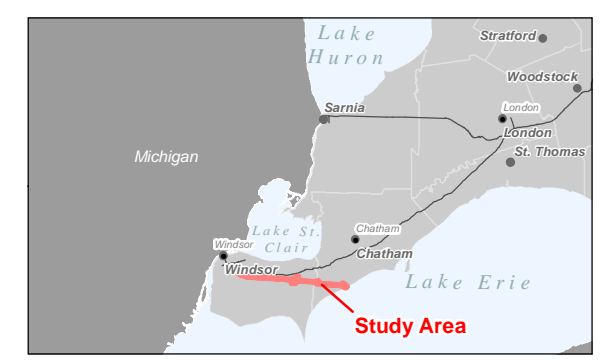
Figure No.: 1
 Title: Study Area



- Legend**
- Study Area
 - ▲ Existing Enbridge Gas Station
 - Preferred Route
 - Existing Pipeline Proposed for Decommissioning
 - Railway
 - Watercourse
 - Waterbody
 - Municipal Boundary, Upper
 - Municipal Boundary, Lower



- Notes**
1. Coordinate System: NAD 1983 UTM Zone 17N
 2. Base features produced under license with the Ontario Ministry of Natural Resources and Forestry © Queen's Printer for Ontario, 2019.



Project Location: County of Essex and the Municipality of Chatham-Kent
 Prepared by PW on 2019-05-03
 Technical Review by ABC on yyyy-MM-dd

Client/Project: ENBRIDGE GAS INC. WINDSOR LINE REPLACEMENT

Figure No. 2
 Title Preferred Route